



Draft Ward Formation For General Election - 2025- Nagpur Municipal Corporation



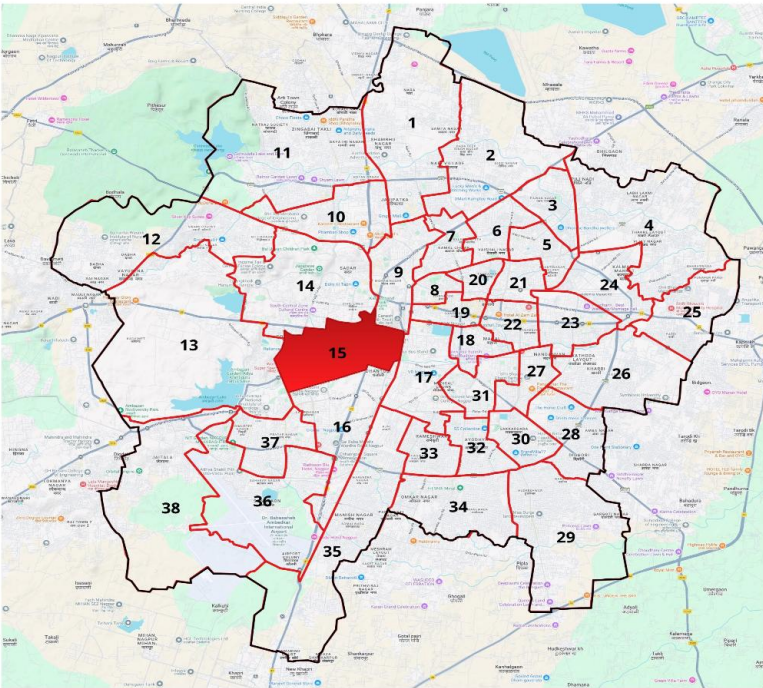
राज्य निवडणूक आयोग  
महाराष्ट्र

Ward : 15

Ward Population

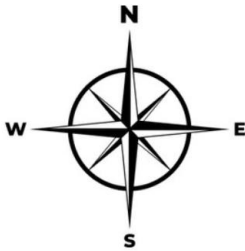
|                  |       |
|------------------|-------|
| Total Population | 62432 |
| SC Population    | 6895  |
| ST Population    | 3383  |

Key Map - Nagpur



Legend

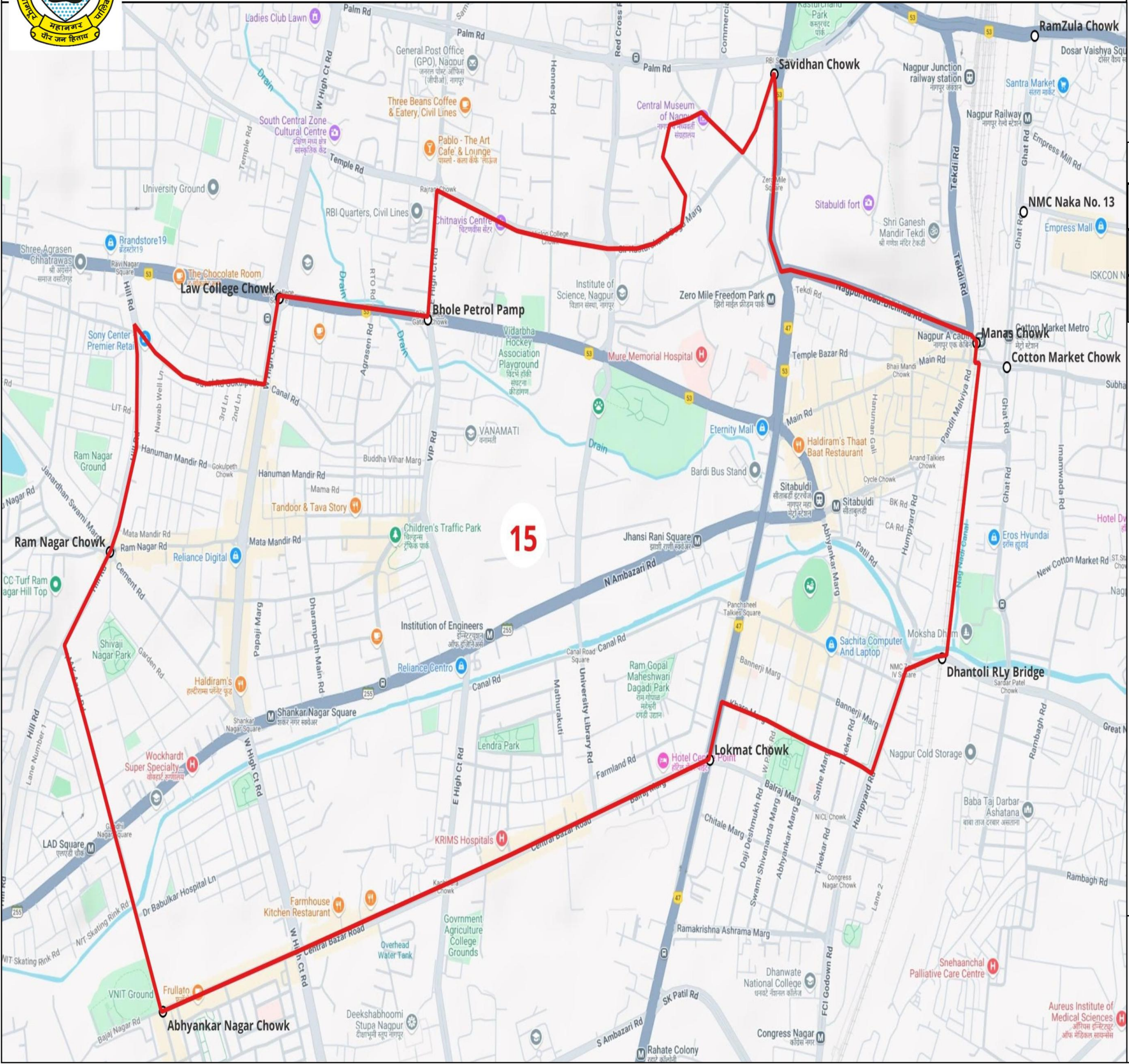
- Ward
- MC Boundary
- Road
- National Highway
- Railway Line
- River



Dy. Director (Town Planning)  
Nagpur Municipal Corporation

Commissioner  
Nagpur Municipal Corporation

Dy. Commissioner (Election)  
Nagpur Municipal Corporation





| प्रभाग क्रमांक व लोकसंख्या  | प्रभागाचे नाव असल्यास | प्रभागाची व्याप्ती   | प्रभागाच्या सीमा   | निवडून द्यावयाच्या सदस्यांची संख्या |
|---|-----------------------|--|--|-------------------------------------|
| 1   | 2                     | 3  | 4  | 5                                   |
| प्रभाग क्रमांक - 15<br>लोकसंख्या - 62432<br>अ.जा. - 6895<br>अ.ज. - 3383 |                       | गोकुलपेठ, शिवाजीनगर, शंकर नगर, एल.ए.डी. कॉलेज, दंडीके ले-आऊट, रामदासपेठ, धरमपेठ एक्सटेन्शन, गिरीपेठ, महाराजबाग परिसर, पत्रकार कॉलोनी नागपूर विद्यापीठ परिसर, पंजाबराव देशमुख कॉलेज परिसर, गवळीपूरा, पोलिस क्वॉटर्स, भगवाघर, खरे टाऊन, मातृसेवा संघ, मोर भवन बसस्थानक, सिताबर्डी पोलिस स्टेशन, मरियम नगर, वसंतराव नाईक झोपडपट्टी, लेंड्रापार्क, दगडीपार्क, यशवंत स्टेडियम, छोटी धंतोली, कुंभार टोली, लक्ष्मी सिनेमा, नेताजी मार्केट, शासकीय तंत्र माध्यमिक शाळा, शनि मंदीर, टेकडी लाईन, टेम्पल बाजार, सिताबर्डी, माळीपूरा, कोष्टीपूरा, आनंद नगर, तेलीपूरा, संगम, बुटी चाळ, मोदी नं. 1, 2, 3 | <p><b>उत्तर:</b><br/>रविनगर रोड सोनी शोरूम जवळील टि-पॉईंटपासून पूर्वेकडे कॅनल रोडने वेस्ट हायकोर्ट रोडवरील लोटस बिल्डींग समोरील नाल्याच्या पूलापर्यंत, नंतर उत्तरेकडे लॉकॉलेज चौकापर्यंत, नंतर पूर्वेकडे अमरावती मार्गाने भोळे पेट्रोल पंप चौकापर्यंत, नंतर उत्तरेकडे ईस्ट हायकोर्ट रोडने रिझर्व बँक वसाहत चौकापर्यंत (राणी कोठी चौक), नंतर पूर्वेकडे तेलंखेडी मार्गाने नाग विदर्भ चेंबर्स ऑफ कॉमर्स जवळील पूलापर्यंत, नंतर नाल्याने अन्य धान्य वितरण कार्यालयाजवळील पूलापर्यंत, नंतर पूर्वेकडे मध्यवर्ती संग्रहालय जवळील चौकापर्यंत, नंतर आग्नेय दिशेने रोडने भवन्स शाळेजवळील चौकापर्यंत, नंतर उत्तरेकडे रिझर्व बँक (संविधान चौक) चौकापर्यंत, नंतर दक्षिणेकडे पंडित जवाहरलाल नेहरू मार्गावरील मॉरीस कॉलेज टि-पॉईंटपर्यंत, नंतर पूर्वेकडे अंसारी रस्त्याने मानस चौकापर्यंत.</p> <p><b>पूर्व:</b><br/>मानस चौकापासून दक्षिण दिशेने रोडने लोखंडी पूलापर्यंत, नंतर दक्षिण दिशेने मुंबई-हावडा रेल्वे मार्गाने घाट रोडवरील धंतोली अंडर ब्रिजपर्यंत.</p> <p><b>दक्षिण:</b><br/>मुंबई-हावडा रेल्वे मार्गावरील घाट रोड धंतोली अंडर ब्रिजपासून रस्त्याने नैऋत्य दिशेने धंतोली पोलिस स्टेशन समोरील चौकापर्यंत, नंतर दक्षिणेकडे हम्पयार्ड रोडने दिनानाथ हायस्कुल समोरील टि-पॉईंटपर्यंत (इ.पो.क्र. D/17), नंतर पश्चिमेकडे डॉ.एन. बी. खरे मार्गाने पंडीत जवाहरलाल नेहरू विजयानंद सोसायटीपर्यंत, नंतर वर्धा रोडने लोकमत चौकापर्यंत, नंतर सेंट्रल बाजार रोडने व्ही. एन. आय. टी. गेट समोरील अभ्यंकर नगर चौकापर्यंत.</p> <p><b>पश्चिम:</b><br/>व्ही. एन. आय. टी. गेट समोरील अभ्यंकर नगर चौकापासून उत्तरेकडे पार्क रोडने हिल रोडवरील म.न.पा. शाळा समोरील टि-पॉईंटपर्यंत, नंतर पुढे हिल रोडने रामनगर बाजीप्रभु चौकापर्यंत व पुढे रविनगर रोडने सोनी शोरूम समोरील टि-पॉईंटपर्यंत.</p> | 4                                   |

| Ward No. & Population   | Name of Ward, If any | Extend of Ward (Location)  | Ward Boundary   | Number of Councilors to be elected |
|---|----------------------|--|---|------------------------------------|
| 1   | 2                    | 3  | 4   | 5                                  |
| <b>Ward No.:- 15</b><br><br><b>Population:- 62432</b><br><br><b>SC:- 6895</b><br><br><b>ST:- 3383</b> |                      | <b>Gokulpeth, Shivajinagar, Shankar Nagar, L.A.D. College, Dandike Layout, Ramdaspath, Dharampeth Extension, Giripeth, Maharajbagh Area, Patrakar Colony, Nagpur University Area, Punjabrao Deshmukh College Area, Gawlipura, Police Quarters, Bhagwagar, Khare Town, Matruseva Sangh, Mor Bhavan Bus Stop, Sitabuldi Police Station, Mariam Nagar, Vasantrao Naik Slum, Lendra Park, Dagdi Park, Yashwant Stadium, Chhoti Dhantoli, Kumbhar Toli, Laxmi Cinema, Netaji Market, Government Technical Secondary School, Shani Mandir, Tekdi Line, Temple Bazaar, Sitabuldi, Malipura, Koshtipura, Anand Nagar, Telipura, Sangam, Buti Chowk, Modi No. 1, 2, 3</b> | <p><b>North:</b> - From Sony Showroom T-Point on ravinagar road towards East along the Cannal road upto bridge over nallah infront of Lotus Building on West High Court road. Then towards North along the road upto Law College Square. Then Towards East along Amravati road upto Bhole Petrol Pump square. Then towards North along East High Court road upto Reserve Bank colony square (Rani Kothi). Then toward East along Telangkhedi road upto bridge on Nallah near Nagpur Vidharbha Chambers Of Commerce. Then along the Nallah upto bridge on Nallah near F.D.O.(Raitioning) Office. Then towards East along road upto square near Central Museum. Then towards South-East along the road upto square near Bhartiya Vidhya Bhavan. Then towards North along the road upto (Samvidhan) Reserve Bank square. Then towards South along Pandit Jawaharlal Nehru road upto Morris College T-Point. Then towards East along Ansari road upto Manas Square.</p> <p><b>East:</b> - From Manas Square towards South along the road upto Laha Pool. Then towards South along Mumbai-Hawrah Railway upto Dhantoli under bridge on Ghat road.</p> <p><b>South:</b> - From Dhantoli Underbridgr on ghat road towards South-West along road upto square infront of Dhantoli Police Station. Then towards South along Humpyard road upto T-Point near Dinanath High School (E.P. No. D/17). Then towards West along Dr. N. B. Khare road upto T-Point infront of Vijayanand Society. Then towards South along the Pandit Jawaharlal Nehru road upto Lokmat square. Then towards West along Central Bazar road via T-Point near Crims Hospital square upto Abhyankar Statue (Eastern gate of V.N.I.T)</p> <p><b>West:</b> - From Abhyankar Statue (Eastern gate of V.N.I.T) towards North along Park road upto the T-Point on Hill road near NMC School &amp; onwards along Hill road upto Baji Prabhu square Ramnagar. Then towards North along the Ramnagar road upto Sony Showroom.</p> | <b>4</b>                           |



प्रभाग क्र.  
**15**

**लोकसंख्या**  
एकूण - 62432  
अ.जा. - 6895  
अ.ज. - 3383



मोक्षलोक, सिवाजीनगर, शंकरनगर, एल.डी.डी.सिटीज, दंडीके ले-आऊट, रामदासरोड, धनरोड एक्सटेंशन, विरिपेट, महालक्ष्मीबाई परिसर, चक्रवर्ती कॉलेजी नज्दुख विद्यापीठ परिसर, पंचवर्षावाट देवगुप्त कॉलेज परिसर, माळकीपुरा, पोलिस स्टेशन, भगवतपुर, खैर टाऊन, माजुसके वॉय, मोर नगर सस्यवस्ती, सिताबाई कॉलेज स्टेशन, मौर्यनगर, वसंतपुर गाविक पंचवर्षावाट, लोखण, दंडीबाई, वारांडे स्टेशन, सोनी रोड, कृष्ण टोली, लक्ष्मी सिनेमा, नेताजी मंडीट, शरदकीच तंत्र वाणिज्यिक शाळा, रवि मंदीर, टेकडी लाईन, टुमकर बाजार, सिताबाई, माळकीपुरा, कोर्टघुमरा, जयनगर, वेलीपुत्रा, सप्रेम, बुटी बाक, मोदी नं. 1, 2, 3

[illegible]

मानस धौकापासून दक्षिण दिशेने रोडने लोखंडी पूलापर्यंत, नंतर दक्षिण दिशेने मुंबई-हावळा रेल्वे मार्गाने घाट रोडवरील धोलेली अडार ब्रिजपर्यंत.

મુંબઈ-શબ્દ રહેલે મર્નાવરીના ધાતુ રોડ થોસીની અંદર બ્રિજનાસુન તરફના નેશ્નલ હાઈવે દિશેના થોસી પેલિસ સ્ટેશન સમીપીત ચૈકાપર્વત, નંદર દમીનકેડે હમ્પલર્ડ રોડને દિનાના હાયસ્કુલ સમીપીત લી-ઈન્ટરેપ્ચર્સ(હ.એ.સી. D/17), નંદર પરિવેશકેડે ડૉ.ઈ.બી. ચી. સર્વ મામીને વંડીત જગહરરાલ નેહરુ વિજયનંદ સ્કેસાયટીયંટ, નંદર વર્ધા રોડને સ્લેકમત ચૈકાપર્વત, નંદર સેન્ટ્રલ બાજાર રોડને સી. ઈ.ન. આય. ટી. નેટ સમીપીત અમ્બેદ્કર નંદર ચૈકાપર્વત.

की. एन. आर. पी. ने समोरील अमेरिकी और चीनीकानून जटिलके साथे सोवने हेल रोडमोटील मनना लडा समोरील टि-सीएचएस, नैन भूत श्रित सोवने रायनल बलीहूम  
सोवोरोल व डाले रिकनार सोवने सोको लोडम समोरील टि-सीएचएस.

**Location**  
Gulupetli, Shivajinagar, Shankar Nagar, L.A.D. College, Dandike Layout, Ramdaspeth, Dharampeth Extension, Gripheth, Maharajbagh Area, Patrakar Colony, Nagpur University Area, Punjabrao Deshmukh College Area, Gawalipuri, Police Quarters, Bhagwar, Khare Town, Matruseva Sangh, Mr Bhawan Bus Stop, Sitabdi Police Station, Mariani Nagar, Vasantnagar Naik Slum, Lendra Park, Dagdi Park, Yashwant Stadium, Chhoti Dhanoti, Kumbhar Toli, Laxmi Cinema, Netaji Market, Government Technical Secondary School, Shani Mandir, Tekdi Line, Temple Bazaar, Sitabdi, Hantoli, Koshipura, Anand Nagar, Telipura, Sangam, Buti Chokki, Modi No. 1, 2, 3

**North** - From Sany Showroom T-Point on ravinar road towards East along the Cannal road upto bridge over nallah infront of Lotus Building and West High Court road. Then towards North along the road to Law College Square. Then Towards East along Amravati road upto Bhole Petrol Pump square. Then towards North along East High Court road upto Reserve Bank colony square (Rani Kothi). Then toward East along Telangheld road upto bridge on Nallah near Nagpur Vidhartha Chambers Of Commerce. Then along the Nallah upto bridge on Nallah near F.D.O./Rationing Office. Then towards East along road upto square near Central Museum. Then towards South-East along the road upto square near Bhatiya Vidhya Bhawan. Then towards North along the road upto (Samvidhani) Reserve Bank square. Then towards South along Pandit Jawaharlal Nehru road upto Morris College T-Point. Then towards East along Amravati road upto Manas Square.

**East** -From Manas Square towards South along the road upto Laha Pool. Then towards South along Mumbai-Hawrah Railway upto Dhantoli under bridge on Ghat road.

**South** -From Dhantoli Underbridge on ghat road towards South-West along road upto square in front of Dhantoli Police Station. Then towards South along Humpyard road upto T-Point near Dinanath High School (E.P. No. D/17). Then towards West along Dr. N. B. Khare road upto T-Point in front of Vijayanand Society. Then towards South along the Pandit Jawaharlal Nehru road upto Lokmat square. Then towards West along Central Bazar road via T-Point near Crims Hospital square upto Abhyankar Statue (Eastern gate of V.N.I.T)

**West:** -From Abhyankar Statue (Eastern gate of V.N.I.T) towards North along Park road upto the T-Point on Hill road near NMC School & onwards along Hill road upto Bajji Prabhu square Ramnagar. Then towards North along the Ramnagar road upto Sony Showroom.

मा. राज्य निवडणूक आयोग यांचे पत्र क्र. रानिआ/मनपा-2025/प्र.क्र.36/का-5, दि. 22/08/2025 अन्वये मा. राज्य निवडणूक आयुक्त यांचे स्वाक्षरी व आदेशानुसार