



Draft Ward Formation For General Election - 2025- Nagpur Municipal Corporation



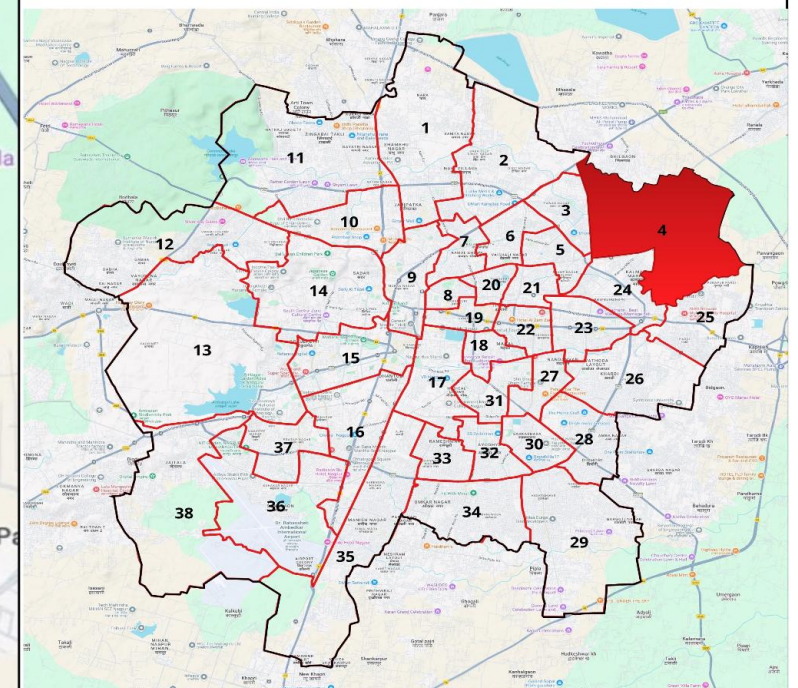
राज्य निवडणूक आयोग
महाराष्ट्र

Ward : 4

Ward Population

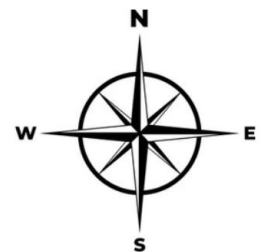
Total Population	60949
SC Population	9843
ST Population	3932

Key Map - Nagpur



Legend

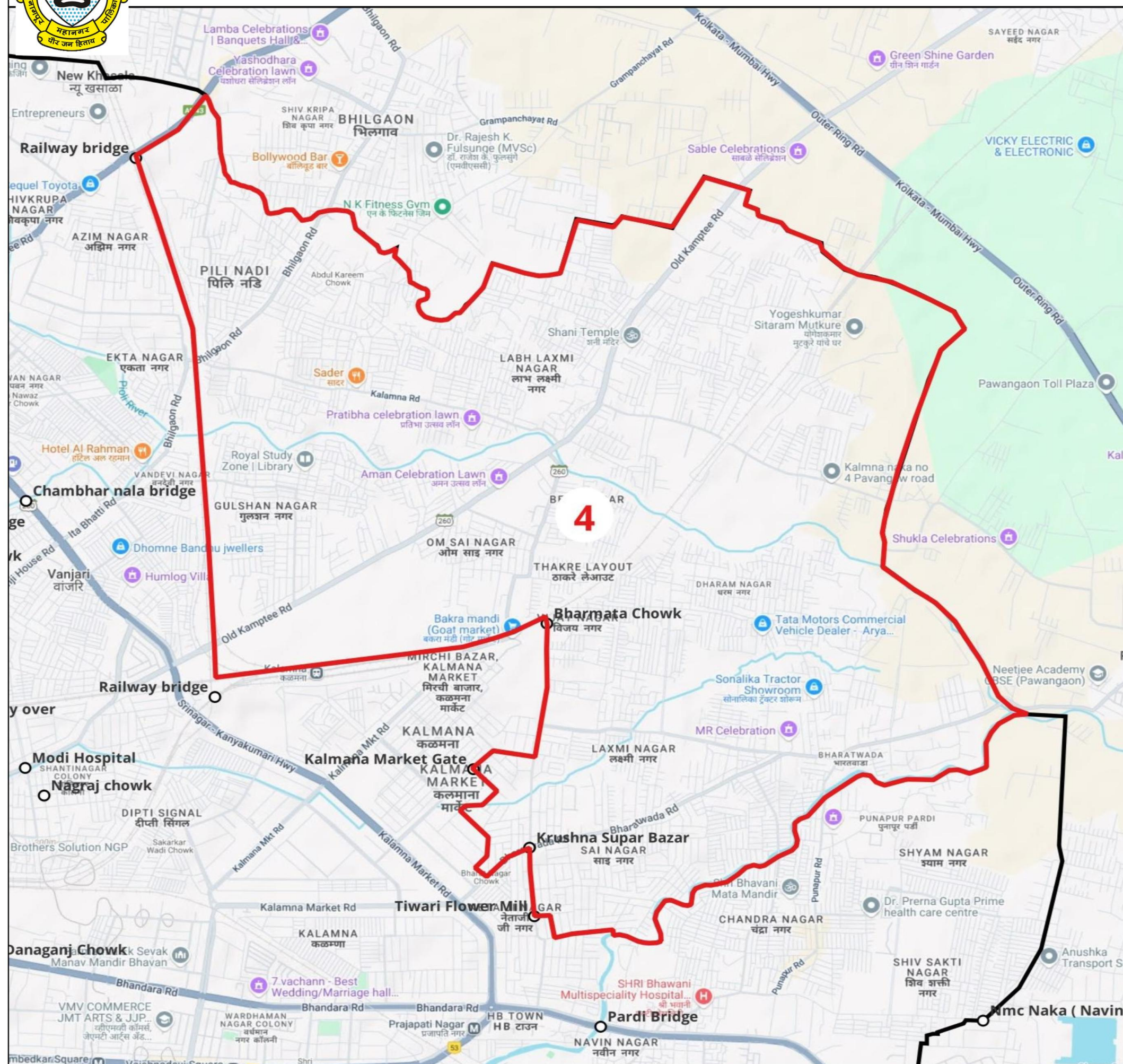
Ward
MC Boundary
Road
National Highway
Railway Line
River



Dy. Director (Town Planning)
Nagpur Municipal Corporation

Dy. Commissioner (Election)
Nagpur Municipal Corporation

Commissioner
Nagpur Municipal Corporation



प्रभाग क्रमांक व लोकसंख्या	प्रभागाचे नाव असल्यास	प्रभागाची व्याप्ती	प्रभागाच्या सीमा	निवडून द्यावयाच्या सदस्यांची संख्या
1	2	3	4	5
प्रभाग क्रमांक - 4 लोकसंख्या - 60949 अ.जा. - 9183 अ.ज. - 3932		कळमना वस्ती, वांजरा वस्ती, भरतवाडा, नागराज नगर झोपडपट्टी, गुलमोहर नगर, शिक्षक कॉलोनी, गुजराती कॉलोनी, पांडुरंग नगर, गुलशन नगर,ओम साई नगर,म्हाडा क्वॉटर, विजय नगर ,धरमनगर, लक्ष्मीनगर, ठाकरे लेआऊट, आभा कॉलोनी, बेले नगर, तुकाराम नगर,	<p>उत्तर - पूर्व: राष्ट्रीय महामार्ग क्र. 7 (कामठी रोड) व म.न.पा. सीमा संगमापासून उत्तर-पूर्व म.न.पा. (मौजा नारी-खसाळा) शहर सीमेने नागनदीपर्यंत (मौजा कळमना-रनाळा)</p> <p>दक्षिण: नागनदी व म.न.पा. शहरसीमेच्या संगमापासून पश्चिमेकडे नागनदीने म्हाडा कॉलोनीतील श्री. हिंगणेकर क्वॉ. नं. 68 यांचे घरासमोरून इ.पो.क्र. MD/4 पासून येणाऱ्या रस्त्याच्या छेदन बिंदुपर्यंत, नंतर पश्चिमेकडे रस्त्याने श्री. हिंगणेकर यांचे घरापर्यंत व पुढे इ.पो.क्र. MD/1 पर्यंत व पुढे इ.पो.क्र. SN/47/A पर्यंत, नंतर उत्तरेकडे रस्त्याने श्री. पी. एस. ढोले यांचे घरापर्यंत, नंतर पश्चिमेकडे रस्त्याने तिवारी फ्लोअर मिल (प्लॉट नं. 27) समोरील टि-पॉईंटपर्यंत, नंतर उत्तरेकडे रस्त्याने कृष्णा सुपर बाजार समोरील (इ.पो.क्र. SN/119/1) चौकापर्यंत, नंतर नैऋत्य दिशेने रस्त्याने भारतनगर चौकापर्यंत (इ.पो.क्र. SN/193/11), नंतर वायव्य दिशेने रस्त्याने इ.पो.क्र. KM/60 पर्यंत, नंतर ईशान्य दिशेने रस्त्याने श्री. नरेन्द्र जैन यांचे घरापर्यंत (इ.पो.क्र. BN/113), नंतर उत्तरेकडे रस्त्याने इ.पो.क्र. KM/86C (राजेश दाल मिल समोरील) पर्यंत, नंतर वायव्य दिशेने रस्त्याने इ.पो.क्र. KM/81 पर्यंत, नंतर ईशान्य दिशेने रस्त्याने इ.पो.क्र. KM/87A जवळील नाल्यावरील पुलापर्यंत, नंतर पुर्वेकडे नाल्याने शाह कुलर्स मागील रस्त्यापर्यंत, नंतर ईशान्य दिशेने श्री. सुर्यभान पडोळे यांचे गोडाऊन समोरील टि-पॉईंटपर्यंत, नंतर वायव्य दिशेने रस्त्याने ऑरेंज सिटी बिअर बार समोरील पंडीत जवाहरलाल नेहरू मार्केट यार्डच्या गेटपर्यंत, नंतर पूर्व-उत्तर दिशेने पंडीत जवाहरलाल नेहरू मार्केट यार्डच्या वळत्या कंपाऊंड भितीने मुंबई-हावडा रेल्वे मार्गावरील भारत माता चौक जवळील (इ.पो.क्र. VN/301) छेदन बिंदुपर्यंत, नंतर पश्चिमेकडे मुंबई-हावडा रेल्वे मार्गाने रामसुमेरनगर मधून येणाऱ्या रस्त्याच्या जवळील व मुंबई-हावडा रेल्वे व छिंदवाडा रेल्वे मार्गाचे संगमावरील रेल्वे पुलापर्यंत.</p> <p>पश्चिम: रामसुमेरनगर मधून येणाऱ्या रस्त्याच्या जवळील व मुंबई-हावडा रेल्वे व छिंदवाडा रेल्वे मार्गाचे संगमावरील रेल्वे पुलापासून उत्तरेकडे छिंदवाडा रेल्वे मार्गाने राष्ट्रीय महामार्ग क्र. 7 (कामठी रोड) वरील पुलापर्यंत, नंतर ईशान्य दिशेने राष्ट्रीय महामार्ग क्र. 7 ने म.न.पा. शहर सीमेपर्यंत.</p>	4

Ward No. & Population	Name of Ward, If any	Extend of the Ward	Ward Boundary	Number of Councilors to be elected
1	2	3	4	5
Ward No.:- 4 Population:- 60949 SC:- 9183 ST:- 3932		Kalamna Settlement, Wanjara Settlement, Bharatwada, Nagraj Nagar Slum, Gulmohar Nagar, Teachers Colony, Gujarati Colony, Pandurang Nagar, Gulshan Nagar, Om Sai Nagar, MHADA Quarters, Vijay Nagar, Dharmanagar, Laxminagar, Thackeray Layout, Abha Colony, Bele Nagar, Tukaram Nagar	<p>North-East: -From the junction of National Highway No.7 (Kamptee Road) and N.M.C. Limit towards South-East along N.M.C. Limit upto Nag river.</p> <p>South: - From the Junction of Nag river and N.M.C. Limit towards West along Nag river upto the point of Intersection of Nag river and road coming from quarter No.68 of Shri.Hingnekar (E.P./MD/4) at MAHDA Colony. Then towards West along the road upto H/o of Shri. Hingnekar and onwards upto E.P.No. MD/1. Then same road upto S.N/147/A. Then towards North along road upto house of Shri. P.S.Dhole (Hanuman Mandir). Then towards West along road upto T point infront of Tiwari Flower Mill (P.No. 27). Then towards North along road upto the T Point on the road at Western side of Krishna Super Bazar . Then towards South-West along road upto Bharat Nagar square (E.P. No. SN/193/11). Then towards North-West along road upto E.P.No.KM/60. Then towards North-East along road upto house of Shri.Narendra Jain (E.P No. BN/113). Then towards North along road upto E.P.No.KM/86C infront of Rajesh Dal Mill. Then towards North-West along road upto E.P.No.KM/81. Then towards North-East along road upto bridge on Nallah near E.P.No.KM/87A. Then towards East along Nallah upto the road behind Shaha Coolers. Then towards North-East upto the T point infront of Shri.Suryabhan Padole. Then towards North-West along road upto the Gate of Pandit Jawaharlal Neharu Market infront of Orange City Beer Bar. Then towards East-North along the compound wall of Pandit Jawaharlal Nehru Market upto the point of Intersection of compound wall and Mumbai Hawarah Railway line near Bharat Mata square E.P. No. VN/301. Then towards West along Mumbai Hawarah Railway line upto the bridge on junction of Mumbai Hawara Railway line and Chhindwara Railway line near road coming from Ramsumer Nagar.</p> <p>West: - From the Railway bridge on Junction of Mumbai Hawara Railway line and Chhindwara Railway line near road coming from Ramsumer Nagar towards North upto T point of Old Kamptee road and Ring road. Then towards North-East along Old Kamptee road upto Chhindwara Railway level Crossing. Then towards North along Chhindwara Railway line upto bridge on National Highway No.7 (Kamptee road) then towards North -East along National Highway No.7 upto N.M.C.Limit.</p>	4



प्रभाग क्र.
4

लोकसंख्या
एकूण - 60949
अ.जा. - 9183
अ.ज. - 3932



रम्यान्वी

काव्यमाहात्म्य, बांग्लादेशी, भारतवासी, नारायण नगर, धोबिघाट, मुलानगर, शिक्षक कॉलेजी, गुजराती कॉलेजी, पंडुरंग नगर, मुलरान नगर, ओम साई नगर, महाका कॉलेज, विजय नगर, धर्मनगर, लक्ष्मीनगर, रावडे लेआउट, आमा कॉलेजी, बेलेनगर, तयाराम नगर,

उत्तर - पूर्व,

राष्ट्रीय महामार्ग क्र. 7 (वस्मती रोड) व म.न.पा. सीमा संगमनासून उत्तर-पूर्व म.न.पा. (मौजा नावी-खुसाळा) शहर सीमेने नागनादीपर्यंत (मौजा काळमना-रनाळा).

दक्षिण-

[illegible]

परिचयः

[illegible]**Location**

Kalamna Settlement, Wanjara Settlement, Bharatwada, Nagra] Nagar Slum, Gulmohar Nagar, Teachers Colony, Gujarati Colony, Pandurang Nagar, Gulshan Nagar, Om Sai Nagar, MHADA Quarters, Vijay Nagar, Dharmanagar, Laxminagar, Thackeray Layout, Abha Colony, Bele Nagar, Tukaram Nagar

North-East: - From the junction of National Highway No.7 (Kamptee Road) and N.M.C. Limit towards South-East along N.M.C. Limit upto Nag river.

South – From the Junction of Nagpur Bypass N.M.C. limit towards West along Nagar bypass upto the point of Intersection of Nagar bypass and road coming from Phase 608 of SH-9/Hingnagar (E.P./MDA) at MAHAJICA Colony. Then towards West along road upto Ho's SH-9, Hingnagar and onwards upto E.P./No. 27/106/107, Chikhalgaon. Then towards North-East along road upto T Point intersection of Twarai Power Mill (P.No. 27). Then towards North along road upto the T Point on the road at Western side of Krishna Sugar Bazar. Then towards South-West along road towards Nagar Bazar square (E.P., No.SN/91/01). Then towards North-West along road upto E.P./No. 27/106/107, Chikhalgaon. Then towards North-East along road upto E.P./No. 27/106/107, Chikhalgaon. Then towards North-East along road towards bridge on haphal near E.P./No.XM/87A. Then towards East along haphal upto the road behind Shakti Colony. Then towards North-East upto the T point intersection of SH-Suryabhai Ponds. Then towards North-West along road upto the T point intersection of Mumbwa Highway and road towards Jambhalewari Nehru Market upto the point of Intersection of compound wall and Mumbai Hawara Railway line near Bhatat Mata square E.P./No. VN/301. Then towards West along Mumbai Hawara Railway line upto the bridge on junction of Mumbai Hawara Railway line and Chindwad Railway line near road coming

West: -From the Railway bridge on Junction of Mumbai Hawara Railway line and Chhindwara Railway line near road coming from Ramsumer Nagar towards North upto T point of Old Kamptee road and Ring road. Then towards North-East along Old Kamptee road upto Chhindwara Railway level Crossing. Then towards North along Chhindwara Railway line upto bridge on National Highway No.7 (Kamptee road) then towards North -East along National Highway No.7 upto N.M.C.Limit.

मा. राज्य निवडणूक आयोग यांचे पत्र क्र. रानिआ/मनपा-2025/प्र.क्र.36/का-5, दि. 22/08/2025 अन्वये मा. राज्य निवडणूक आयुक्त यांचे स्वाक्षरी व आदेशानुसार